






Memorial Bluff Mountain Biking Trails

-  Intermediate
-  Advanced
-  Access Trail

12.13 Miles Trail Total



Sources: This map document was created from a variety of sources, including City of Red Wing and Goodhue County. Projection: Lambert Conformal Conic
 Data Disclaimer: The City of Red Wing assumes NO liability for the completeness of this map OR any responsibility for any associated direct, indirect, or consequential damages that may result from its use or misuse.
 Map updated November, 2011
 City of Red Wing Copyright 2011



Upper Quarry

Lower Quarry Trailhead

Clubhouse Trailhead

Mississippi Links Clubhouse

5TH ST E
 6TH ST E
 7TH ST E
 8TH ST W
 HODGMAN ST
 CENTENNIAL ST
 STENS DR
 HIGHWAY 61
 NYMPHARA LN
 WILKINSON ST
 SUNSET LN
 FREEMAN AVE
 LINDEN ST
 HIGHWAY 58
 20TH ST
 21ST ST
 22ND ST
 23RD ST
 24TH ST
 BUSH ST
 LEHRBACH RD
 GOLF LINKS DR
 SKYLINE DR
 CORIN ST
 GLENWOOD ST
 12TH ST
 13TH ST
 14TH ST
 15TH ST
 16TH ST
 17TH ST
 18TH ST
 PARK ST S
 BUSH ST
 CENTRAL PARK ST
 NORWOOD ST
 EAST AVE
 PHELPS ST
 15TH ST
 16TH ST
 17TH ST
 18TH ST
 LOCUST ST
 GREENWOOD ST
 OAKWOOD CEMETERY

Scenic Overlook
Frisbee Golf

Cow Path

GOLF LINKS DR

GOLF LINKS DR