






Barn Bluff Trail System

-  Carlson Lime Kiln Trail
-  Midland Trail
-  North Trail (*More Difficult*)
-  Prairie Trail
-  South Trail (*Less Difficult*)

 Park Boundary

Hiking Trails - 2.36 miles

0.0 Trail Segment Distance in Miles

300 Feet



Sources: This map document was created from a variety of sources, including City of Red Wing and Goodhue County. Projection: Lambert Conformal Conic Data Disclaimer: The City of Red Wing assumes NO liability for the completeness of this map OR any responsibility for any associated direct, indirect, or consequential damages that may result from its use or misuse. Map updated November, 2009. City of Red Wing Copyright 2009.

Barn Bluff Park

Welcome to Barn Bluff Park, a landmark hiking experience located in Red Wing, MN. Miles of scenic trails offer a birds-eye view of the scenic Mississippi River valley from overlooks high atop the bluff.

Barn Bluff is part of the City of Red Wing parks and trails system.



Directions

Heading east on Hwy 61: Turn right at Hwy 58 heading south, turn left on 5th Street and follow the street under the Hwy 61 overpass to trail access point.

Heading west on Hwy 61: Turn left at Hwy 58 heading south, turn left on 5th Street and follow the street under the Hwy 61 overpass to trail access point.

Heading south on Hwy 63: Turn left at Hwy 58 heading south, turn left on 5th Street and follow the street under the Hwy 61 overpass to trail access point.

Heading north on Hwy 58: Turn right on 5th Street and follow the street under the Hwy 61 overpass to trail access point.

Park Features

- Nature Trails for Hiking
- Scenic Overlooks
- Rock Climbing Areas
- Historic Landmarks